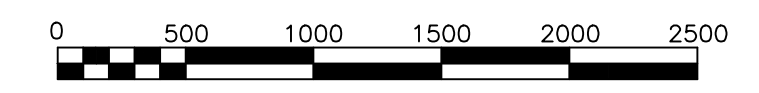



REVISIONS		
NO.	DATE	DESCRIPTION
1	3-14-2002	ISSUE TO PUBLIC
2	4-1-2003	ISSUE TO PUBLIC
3	3-19-2004	ISSUE TO PUBLIC
4	8-5-2004	ISSUE TO PUBLIC
5	10-21-2004	ISSUE TO PUBLIC
6	9-8-2005	ISSUE TO PUBLIC
7	5-11-2006	ISSUE TO PUBLIC
8	12-13-06	ISSUE TO PUBLIC
9	4-6-07	ADD PAPER COLORS
10	8-20-07	ISSUE TO PUBLIC
11	4-22-13	ISSUE TO PUBLIC
12	4-12-18	ISSUE TO PUBLIC

ELECTION DISTRICTS & POLL LOCATIONS

CITY of NEW BRUNSWICK NEW JERSEY



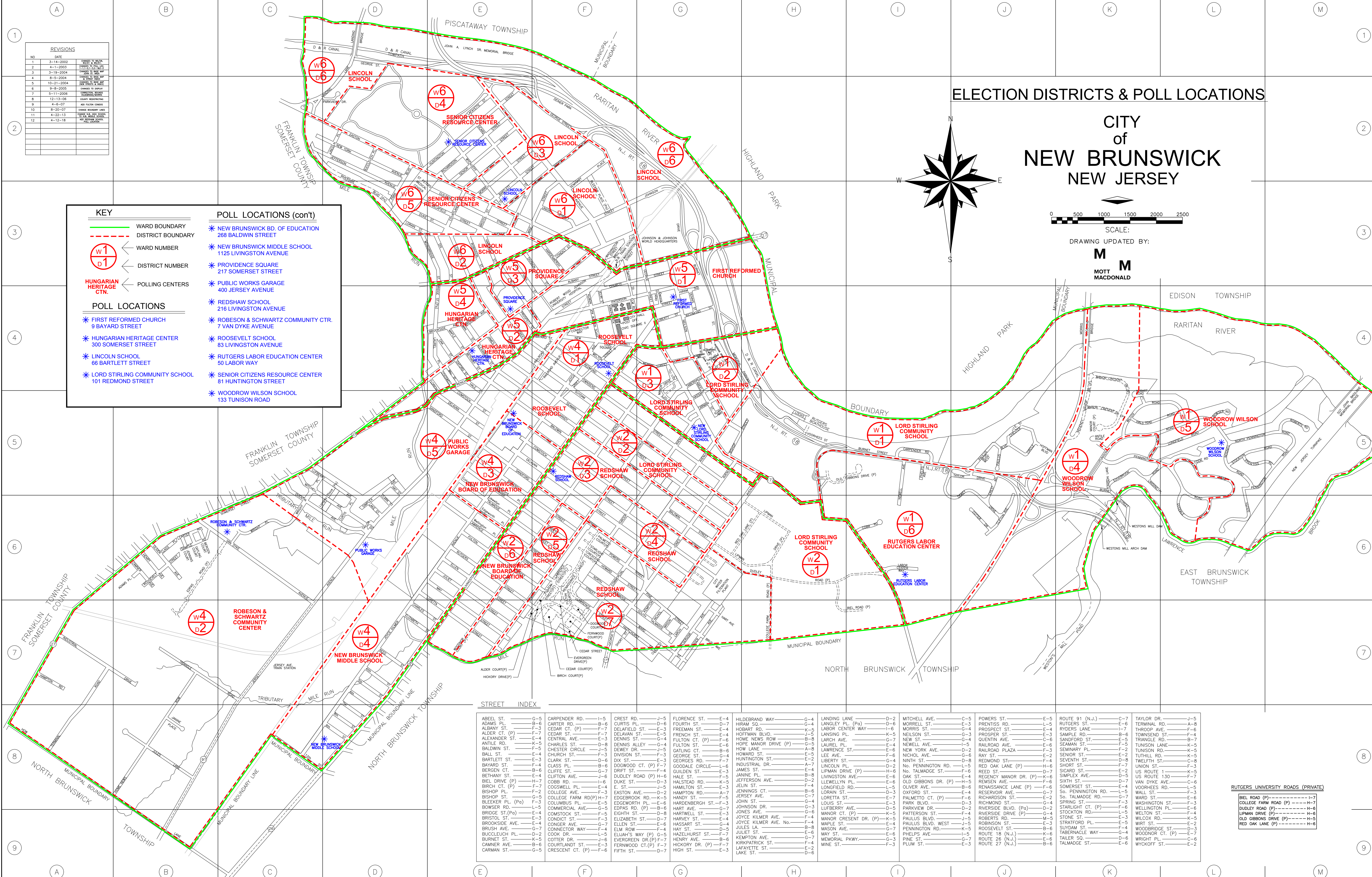
SCALE:
DRAWING UPDATED BY:
M M
MOTT MACDONALD

KEY

- WARD BOUNDARY
- DISTRICT BOUNDARY
- W1
D1 WARD NUMBER
- D1 DISTRICT NUMBER
- * HUNGARIAN HERITAGE CTN.
- * POLL LOCATIONS

POLL LOCATIONS (con't)

- * NEW BRUNSWICK BD. OF EDUCATION
288 BALDWIN STREET
- * NEW BRUNSWICK MIDDLE SCHOOL
1125 LIVINGSTON AVENUE
- * PROVIDENCE SQUARE
217 SOMERSET STREET
- * PUBLIC WORKS GARAGE
400 JERSEY AVENUE
- * REDSHAW SCHOOL
216 LIVINGSTON AVENUE
- * ROBESON & SCHWARTZ COMMUNITY CTR.
7 VAN DYKE AVENUE
- * ROOSEVELT SCHOOL
83 LIVINGSTON AVENUE
- * RUTGERS LABOR EDUCATION CENTER
50 LABOR WAY
- * SENIOR CITIZENS RESOURCE CENTER
81 HUNTINGTON STREET
- * WOODROW WILSON SCHOOL
133 TUNISON ROAD



STREET INDEX

ABEEL ST.	G-5	CARPENTER RD.	I-5	CREST RD.	J-5	FLORENCE ST.	E-4	HILDEBRAND WAY.	G-4	LANDING LANE	D-2	MITCHELL AVE.	C-5	POWERS ST.	E-5	ROUTE 91 (N.J.)	C-7	TAYLOR DR.	J-5
ADAMS PL.	B-6	CARTER RD.	B-6	CURTIS PL.	D-6	FOURTH ST.	D-7	HIRAM SQ.	G-4	LANGLEY PL. (Pa)	D-6	MORRELL ST.	E-3	PRENTISS RD.	L-5	RUTGERS ST.	E-6	TERMINAL RD.	A-8
ALBANY ST.	F-3	CEDAR CT. (P)	F-7	DELAFIELD ST.	E-3	FREEMAN ST.	E-4	HOBART RD.	K-5	LABOR CENTER WAY	I-6	MORRIS ST.	G-4	PROSPECT ST.	E-4	RYDERS LANE	F-6	THROOP AVE.	F-6
ALEXANDER ST.	E-4	CENTRAL AVE.	E-3	DENNIS ST.	G-4	FRENCH ST.	E-4	HOFFMAN BLVD.	K-5	LANSING PL.	K-5	NELSON ST.	G-3	PROSPER ST.	E-4	SAMPLE RD.	B-6	TOWNSEND ST.	F-4
ANTILE RD.	K-5	CHESTER CIRCLE	J-5	DENNIS ALLEY	G-4	FULTON CT. (P)	E-4	HOME NEWS ROW	B-8	LARCH AVE.	G-7	NEW ST.	G-7	QUENTIN AVE.	E-3	SANDFORD ST.	B-7	TRANGLE RD.	B-7
BALL ST.	E-4	CHARLES ST.	D-8	DEWEY DR.	J-5	FULTON CT.	E-6	HOPE MANOR DRIVE (P)	B-8	LAUREL PL.	E-4	NEWELL AVE.	E-5	RAILROAD AVE.	E-6	SEAMAN ST.	F-5	TUNISON LANE	K-5
BARTLETT ST.	E-3	CHESTER CIRCLE	J-5	DIX ST.	E-3	GALTING CT.	B-6	HOW LANE	A-8	LAWRENCE ST.	E-6	NEW YORK AVE.	D-2	RAILROAD PLAZA	F-3	SEMINARY PL.	F-2	TUNISON RD.	K-5
BAYARD ST.	F-4	CLARK ST.	D-6	DOGWOOD CT. (P)	F-7	GEORGE ST.	G-4	HOWARD ST.	E-5	LEE AVE.	F-6	OLIVER AVE.	F-6	RAY ST.	E-2	SENIOR ST.	E-2	TUTTHILL RD.	K-5
BERGEN CT.	B-6	CLIFFE ST.	G-7	DOUGWOOD CT. (P)	F-7	GEORGES RD.	F-7	HUNTINGTON ST.	E-2	LEE AVE.	F-6	NICHOL AVE.	E-6	SENIOR ST.	E-2	TUNISON LANE	K-5		
BETHANY ST.	E-4	CLIFFE ST.	G-7	DUDEY RD (P) H-6	F-6	GOODALE CIRCLE	L-6	INDUSTRIAL DR.	A-7	LEE AVE.	F-6	NINTH ST.	G-4	UNION ST.	F-7	TWELFTH ST.	C-8		
BIEL DRIVE (P)	H-7	CLIFFE ST.	G-7	DUKE ST.	D-3	GULDEN ST.	E-3	JANINE PL.	B-8	LEE AVE.	F-6	NO. PENNINGTON RD.	L-5	UNION ST.	F-7	WALSH ST.	F-3		
BIRCH CT. (P)	F-7	CLIFFE ST.	G-7	EASTON AVE.	D-2	HALE ST.	F-5	JANINE PL.	B-8	LEE AVE.	F-6	NO. TALMADGE ST.	F-6	US ROUTE 130	D-5	WALSH ST.	F-3		
BIRCH PL.	F-2	CLIFFE ST.	G-7	EDGEWOOD RD.	K-5	HALSTEAD RD.	K-5	JEFFERSON AVE.	E-4	LEE AVE.	F-6	REGENCY MANOR DR. (P)	K-6	VAN DYKE AVE.	C-6	WALSH ST.	F-3		
BISHOP ST.	G-5	CLIFFE ST.	G-7	EDGEWORTH PL.	E-6	HAMILTON ST.	E-3	JERSEY AVE.	C-7	LEE AVE.	F-6	REGENCY MANOR DR. (P)	K-6	VAN DYKE AVE.	C-6	WALSH ST.	F-3		
BLEEKER PL. (Pa)	F-3	CLIFFE ST.	G-7	EDPAS RD. (P)	B-6	HART AVE.	G-7	JOHN ST.	C-7	LEE AVE.	F-6	REGENCY MANOR DR. (P)	K-6	VAN DYKE AVE.	C-6	WALSH ST.	F-3		
BOWSER RD.	L-5	CLIFFE ST.	G-7	EIGHTH ST.	D-8	HARTWELL ST.	E-3	JOHNSON DR.	G-3	LEE AVE.	F-6	REGENCY MANOR DR. (P)	K-6	VAN DYKE AVE.	C-6	WALSH ST.	F-3		
BRIDGE ST. (Pa)	E-4	CLIFFE ST.	G-7	ELLEN ST.	E-6	HARTWELL ST.	E-3	JONES AVE.	G-6	LEE AVE.	F-6	REGENCY MANOR DR. (P)	K-6	VAN DYKE AVE.	C-6	WALSH ST.	F-3		
BRISTOL ST.	E-3	CLIFFE ST.	G-7	ELM ROW	F-4	HARTWELL ST.	E-3	JOYCE KILMER AVE.	F-4	LEE AVE.	F-6	REGENCY MANOR DR. (P)	K-6	VAN DYKE AVE.	C-6	WALSH ST.	F-3		
BROOKSIDE AVE.	E-4	CLIFFE ST.	G-7	ELM ROW	F-4	HARTWELL ST.	E-3	JOYCE KILMER AVE.	F-4	LEE AVE.	F-6	REGENCY MANOR DR. (P)	K-6	VAN DYKE AVE.	C-6	WALSH ST.	F-3		
BRUSH AVE.	G-7	CLIFFE ST.	G-7	ELM ROW	F-4	HARTWELL ST.	E-3	JOYCE KILMER AVE.	F-4	LEE AVE.	F-6	REGENCY MANOR DR. (P)	K-6	VAN DYKE AVE.	C-6	WALSH ST.	F-3		
BUCCLEUCH PL.	D-2	CLIFFE ST.	G-7	ELM ROW	F-4	HARTWELL ST.	E-3	JOYCE KILMER AVE.	F-4	LEE AVE.	F-6	REGENCY MANOR DR. (P)	K-6	VAN DYKE AVE.	C-6	WALSH ST.	F-3		
BURNET ST.	K-5	CLIFFE ST.	G-7	ELM ROW	F-4	HARTWELL ST.	E-3	JOYCE KILMER AVE.	F-4	LEE AVE.	F-6	REGENCY MANOR DR. (P)	K-6	VAN DYKE AVE.	C-6	WALSH ST.	F-3		
CAMMER AVE.	B-6	CLIFFE ST.	G-7	ELM ROW	F-4	HARTWELL ST.	E-3	JOYCE KILMER AVE.	F-4	LEE AVE.	F-6	REGENCY MANOR DR. (P)	K-6	VAN DYKE AVE.	C-6	WALSH ST.	F-3		
CARMAN ST.	G-5	CLIFFE ST.	G-7	ELM ROW	F-4	HARTWELL ST.	E-3	JOYCE KILMER AVE.	F-4	LEE AVE.	F-6	REGENCY MANOR DR. (P)	K-6	VAN DYKE AVE.	C-6	WALSH ST.	F-3		

RUTGERS UNIVERSITY ROADS (PRIVATE)

BIEL ROAD (P)	I-7
COLLEGE FARM ROAD (P)	H-7
DUDLEY ROAD (P)	H-6
LIPMAN DRIVE (P)	H-6
OLD GIBBONS DRIVE (P)	H-5
RED OAK LANE (P)	H-6