

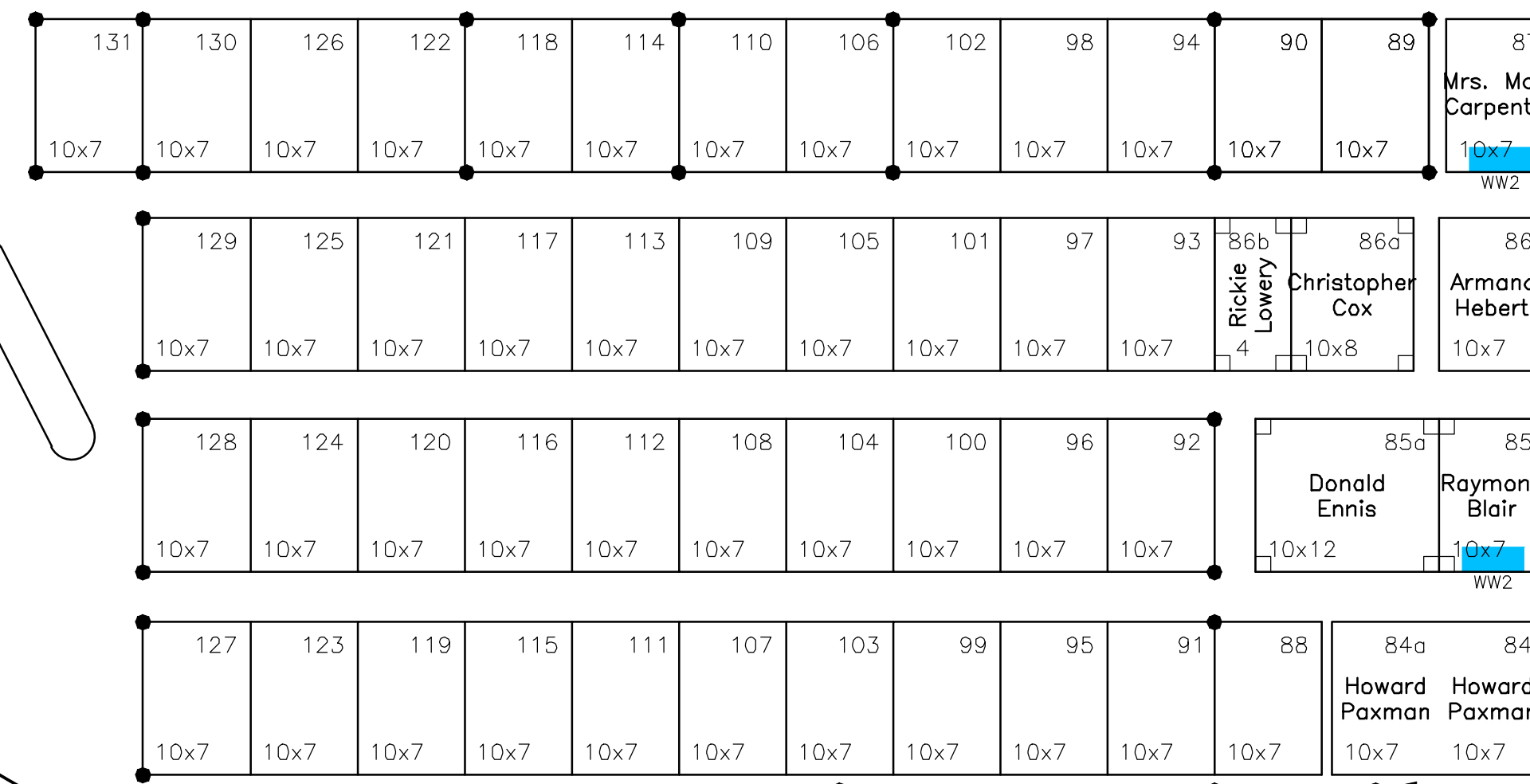
↑ TO BARRE CITY

PAVED DRIVEWAY


QUARRY HILL ROAD

↓ TO GRANITEVILLE AND WEBSTERVILLE

### NORTH SECTION



CONTINUED ON DRAWING NORTH 2 OF 3

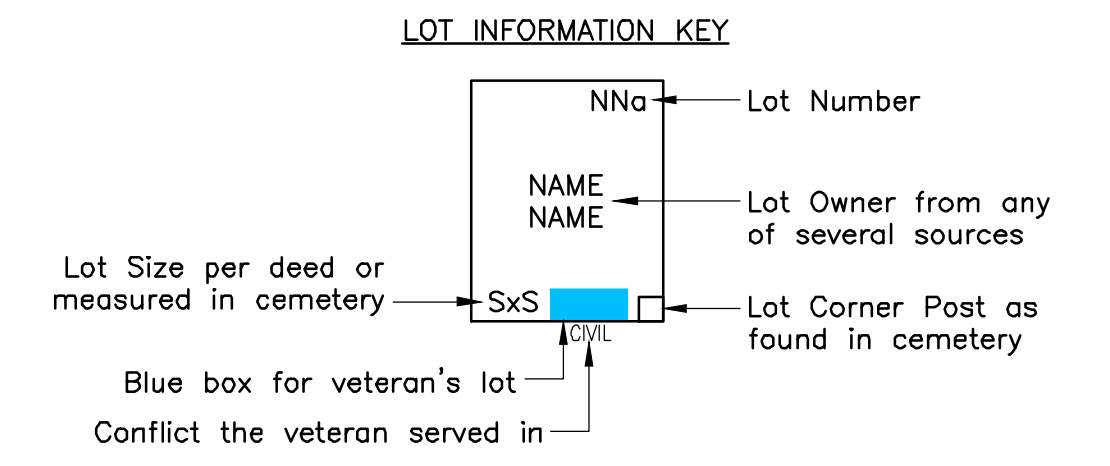
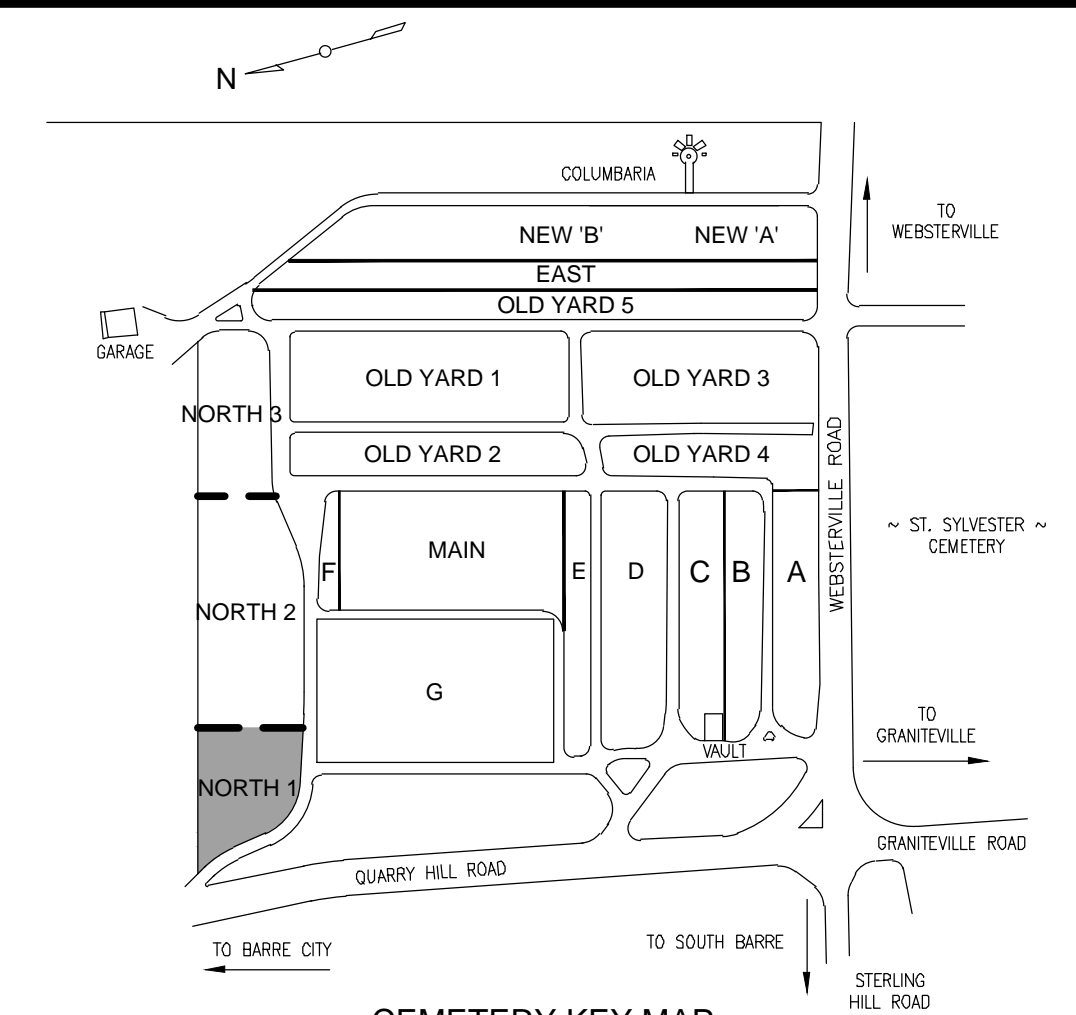
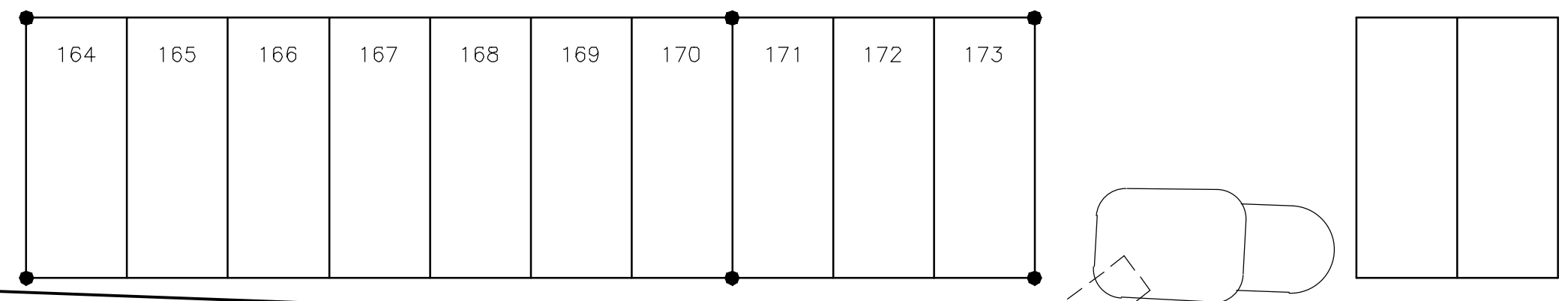
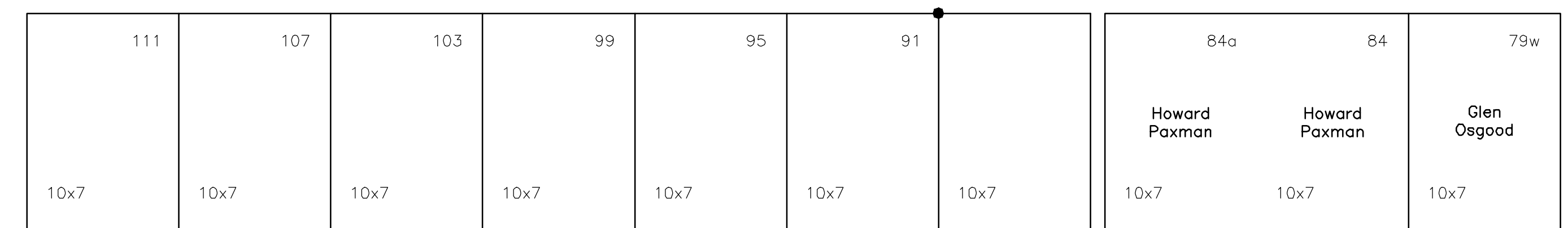


PAVED DRIVEWAY

### SECTION F

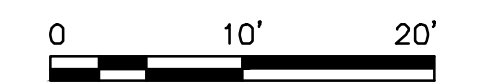
### SECTION G

### MAIN SECTION



This schematic shows a row of single graves created along the north side of the access drive and south of the existing North Section cemetery lot layout. In this schematic lots 164 - 173 are shown in the enlarged detail at the lower left of the schematic. Single graves can hold one full burial, one full burial and one remains, or two remains.

For lots 164 - 173, only flat grass markers can be used. If two burials are made in any of lots 164 - 173, a flat grass marker may be used at the north end of the grave lot and another flat grass marker at the south end of the grave lot. As an alternative, one oversized flat grass marker may be used to include the names and dates for both interred persons on a single marker. A flat grass marker is 2'-0" x 1'-0" x 4" thick; and oversized flat grass marker is 2'-0" x 1'-4" x 4".



PLAN ADOPTED: 23 MAY 2018  
 REVISION NUMBER: .....  
 PLAN REVISED: .....  
 PLAN RE-ADOPTED: .....

**WILSON CEMETERY**  
**BARRE TOWN, VERMONT**  
 North Section Schematic 1 of 3  
 Cemetery Year 2017

C:\Users\harrington\Documents\Harry Cemetery\06-Drawings\Wilson Cem Revised.dwg, 06 North (1).sxd 2018.4.11.58 AM, harrington, DWG To PDF (150 dpi).pc3