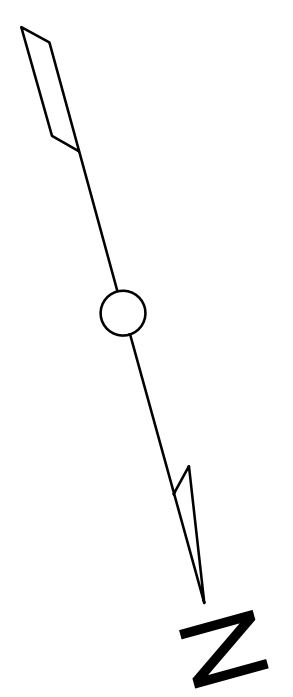
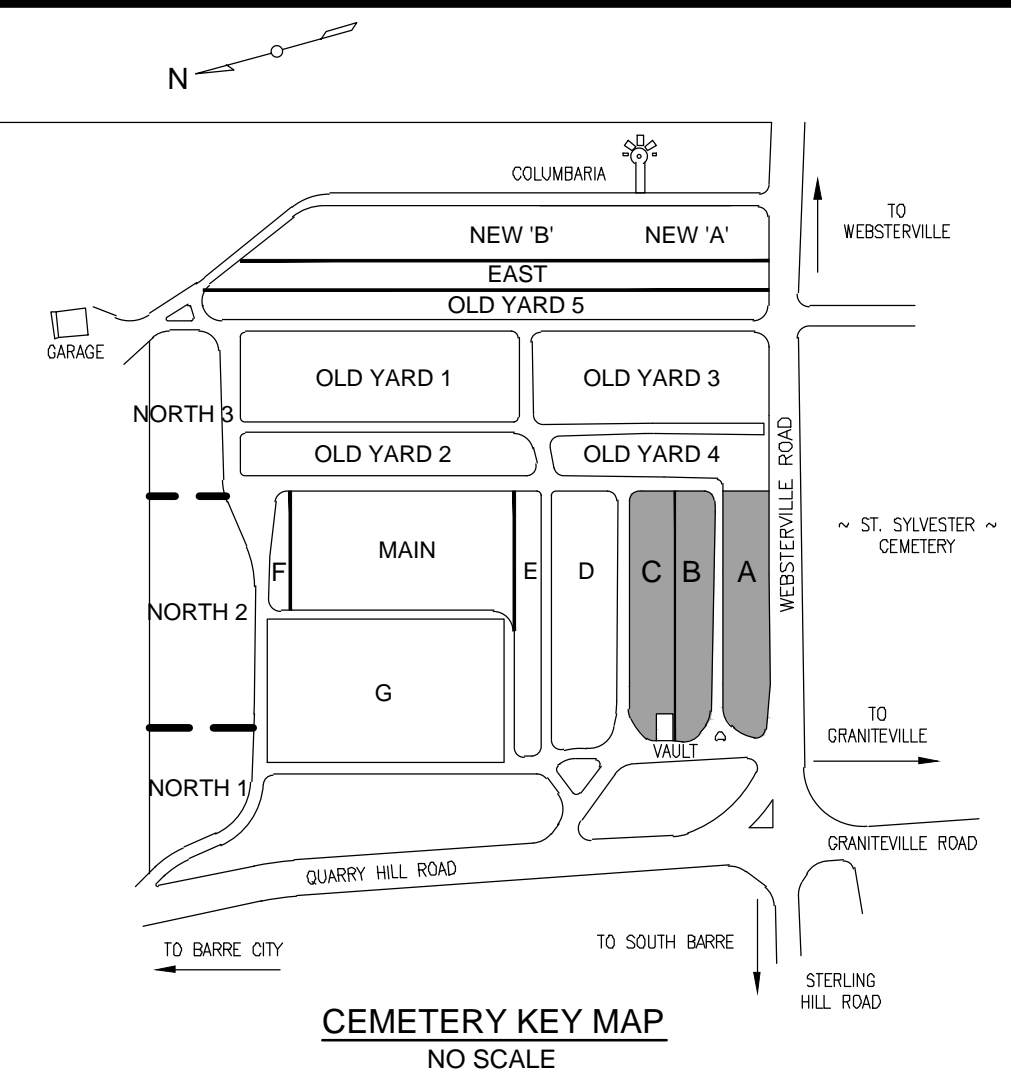
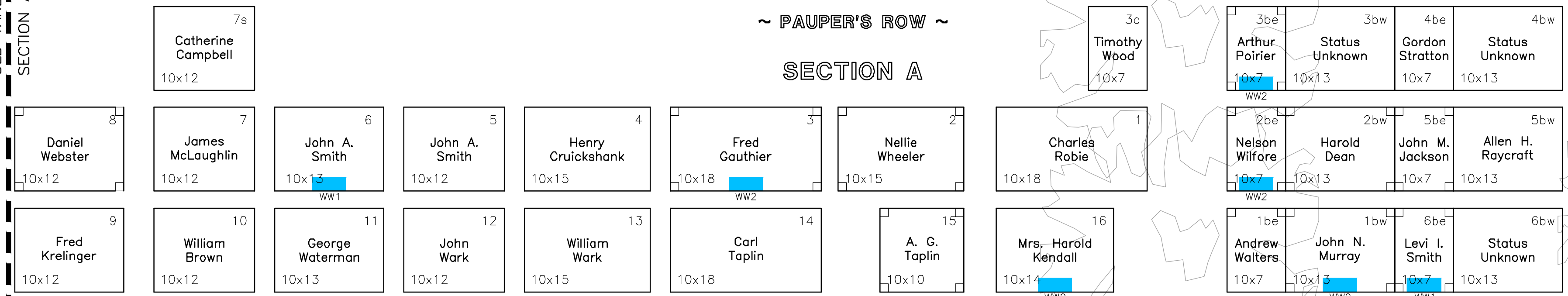


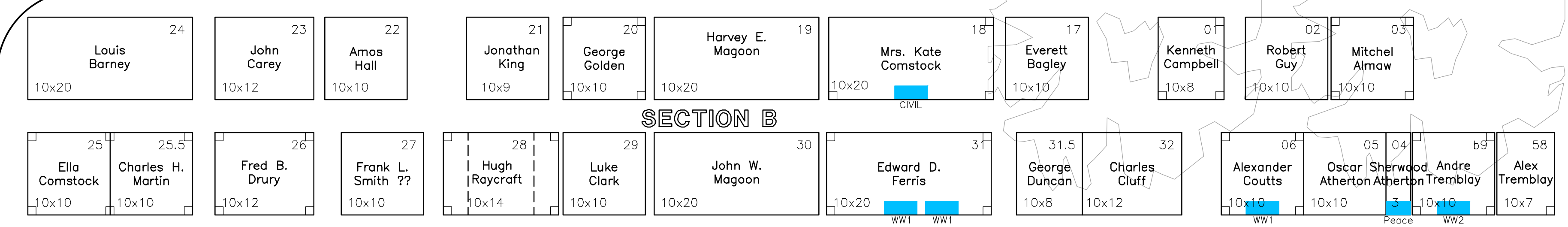
WEBSTERVILLE ROAD



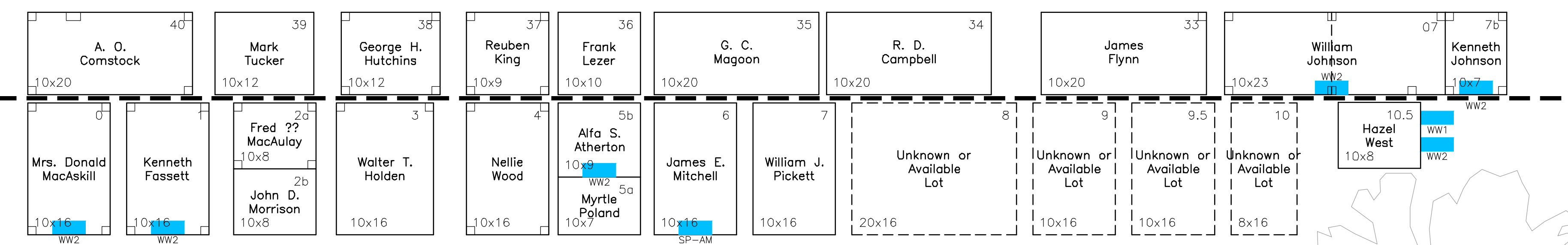
OLD YARD 4
SECTION A



PAVED DRIVEWAY

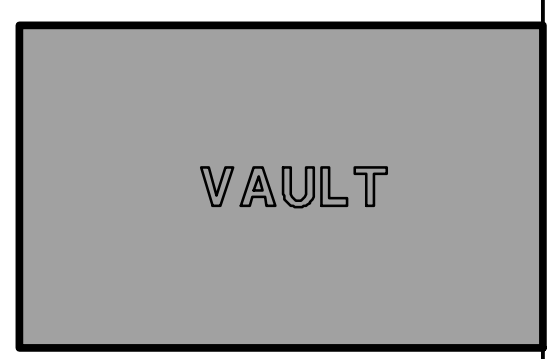


SECTION B

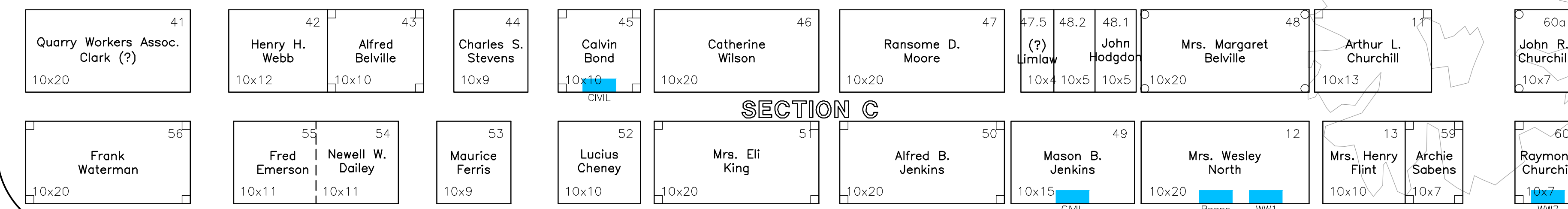


SECTION B
SECTION C

SECTION B
SECTION C




PAVED DRIVEWAY

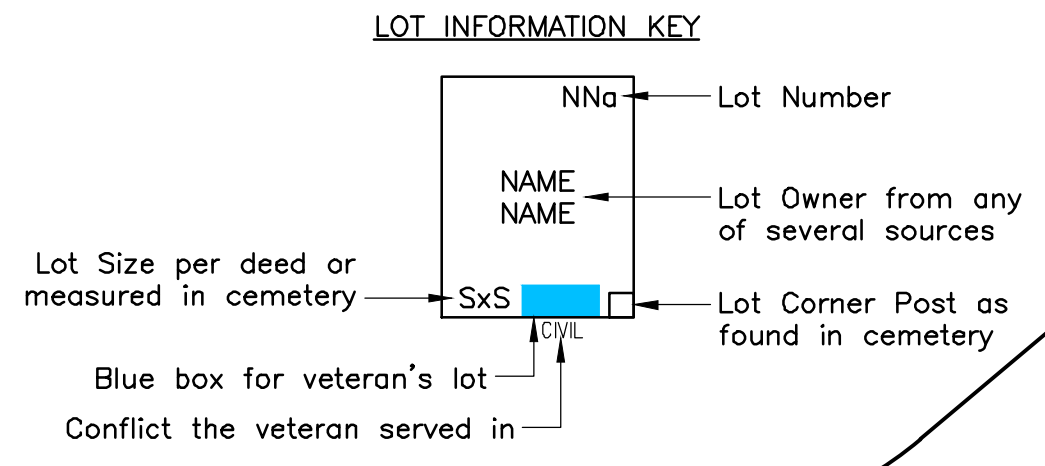


SECTION C

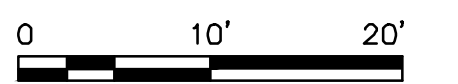
PAVED DRIVEWAY



SECTION D



PLAN ADOPTED: 23 MAY 2018
REVISION NUMBER:
PLAN REVISED:
PLAN RE-ADOPTED:



WILSON CEMETERY
BARRE TOWN, VERMONT
Sections A, B, and C Schematic
Cemetery Year 2017

C:\Users\harrington\Documents\Harry Cemetery\06-Drawings\Wilson Cem Revised.dwg, 02.ABC, 4/30/2018 5:05:21 AM, harrington.dwg To PDF (150 dpi).pc3